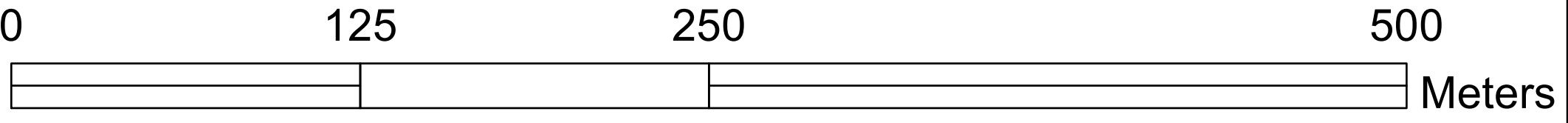
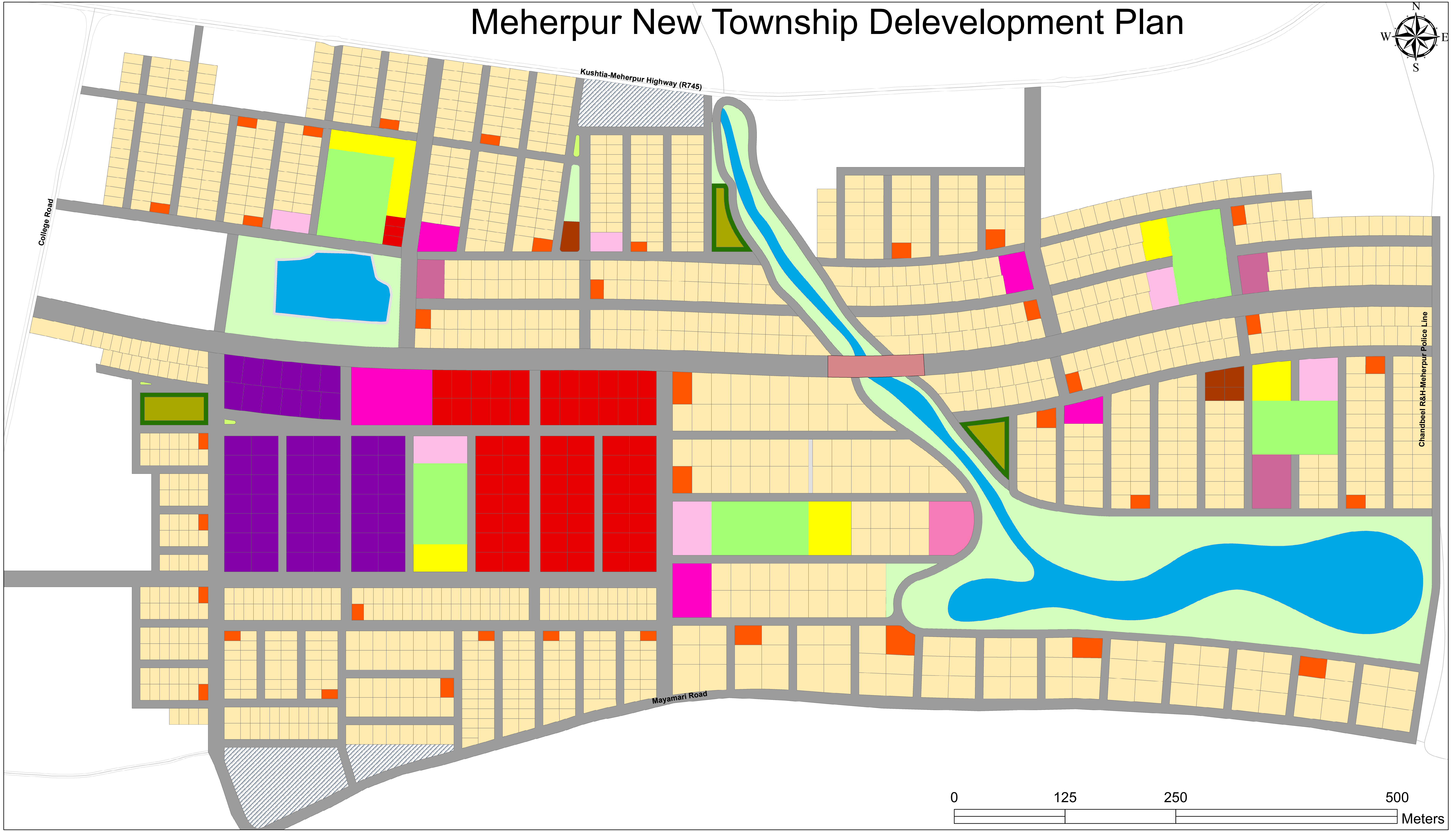



Meherpur New Township Delevelopment Plan



Legend

Layout Plan

Club

Community Centre

Green Buffer

SWM

Bazaar

Bridge

Playground

Administrative

Commercial

Walkway

Island

Outside

Park & Open Space

Residential

Road

Waterbody

SI	Use	Area in Acre	Percent	SI	Use	Area in Acre	Percent
1	Administrative	8.91	3.62%	12	Mosque	2.41	0.98%
2	Bazaar	0.55	0.22%	13	Outside	4.51	1.83%
3	Bridge	0.65	0.27%	14	Park & Open Space	19.26	7.83%
4	Club	0.70	0.29%	15	Playground	7.82	3.18%
5	Commercial	10.80	4.39%	16	Residential	102.79	41.79%
6	Community Centre	1.35	0.55%	17	Road	65.08	26.46%
7	Corner Shop	3.30	1.34%	18	SWM	0.98	0.40%
8	Education	2.87	1.17%	19	Walkway	0.07	0.03%
9	Green Buffer	0.74	0.30%	20	Waterbody	10.04	4.08%
10	Health Facilities	3.05	1.24%		Total	245.94	100.00%
11	Island	0.05	0.02%				

Plot Use	3K	5K	6K	7K	8K	10K	Grand Total
Administrative						54	54
Commercial	3					64	67
Community Centre		15	1				16
Corner Shop	17	11	2	1		6	37
Education	16	10				5	31
Health Facilities	4	6	1	1		12	24
Residential	644	505	10	4	3	140	1306
Grand Total	684	547	14	6	3	281	1535